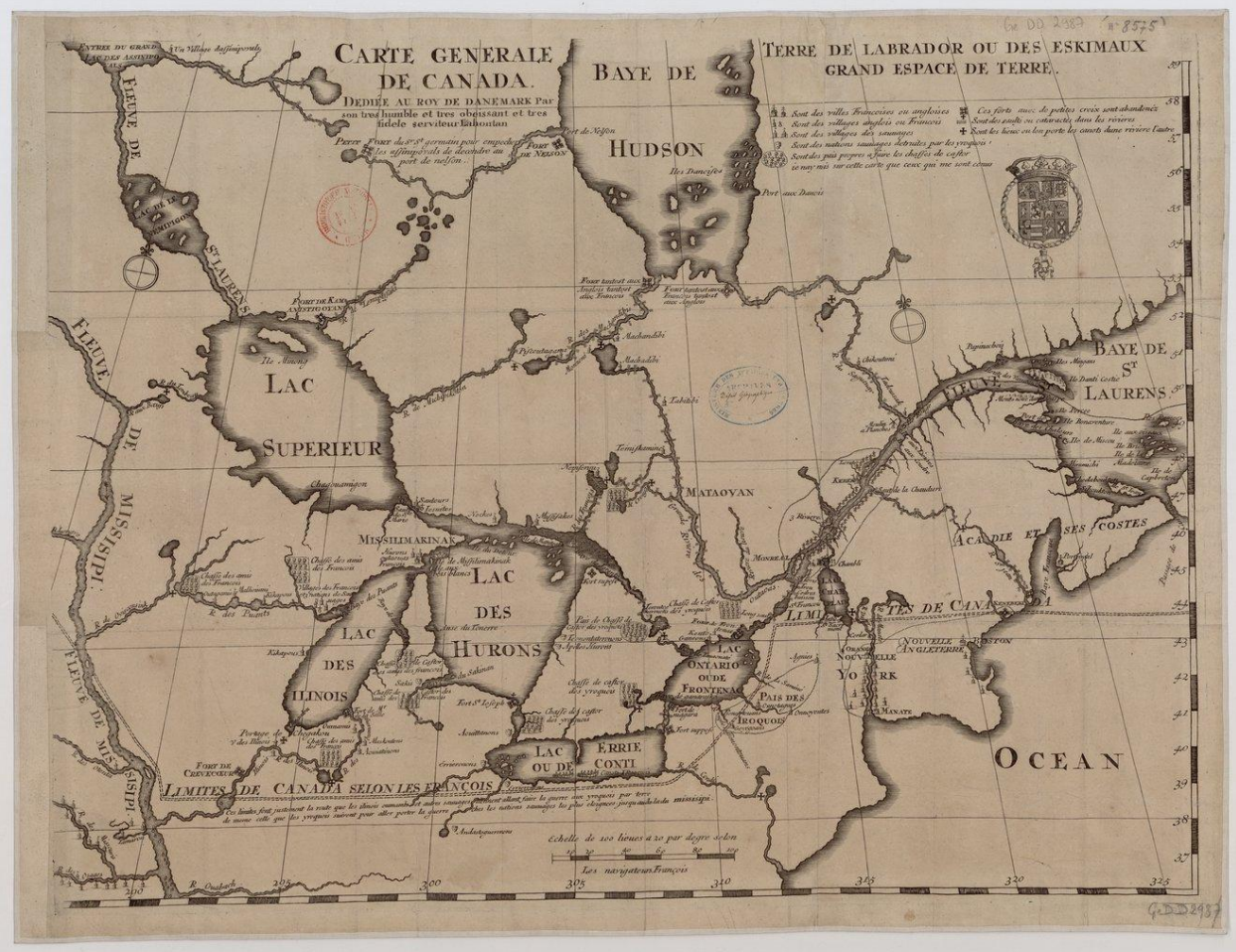


**Louis Armand de Lom d'Acre, baron Lahontan**  
Researched by Diane Wolford Sheppard, FCHSM Member

In addition to being an officer in the colonial regular troops, and the commandant at Fort St. Joseph in present-day Port Huron, Michigan, Lahontan was also an author, illustrating his *New Voyages to North America* with maps and illustrations. With the exception of the first map downloaded from Gallica the remaining maps were downloaded from Library and Archives Canada Early Images of Canada – Illustrations from Rare Books Part of its website.<sup>1</sup>



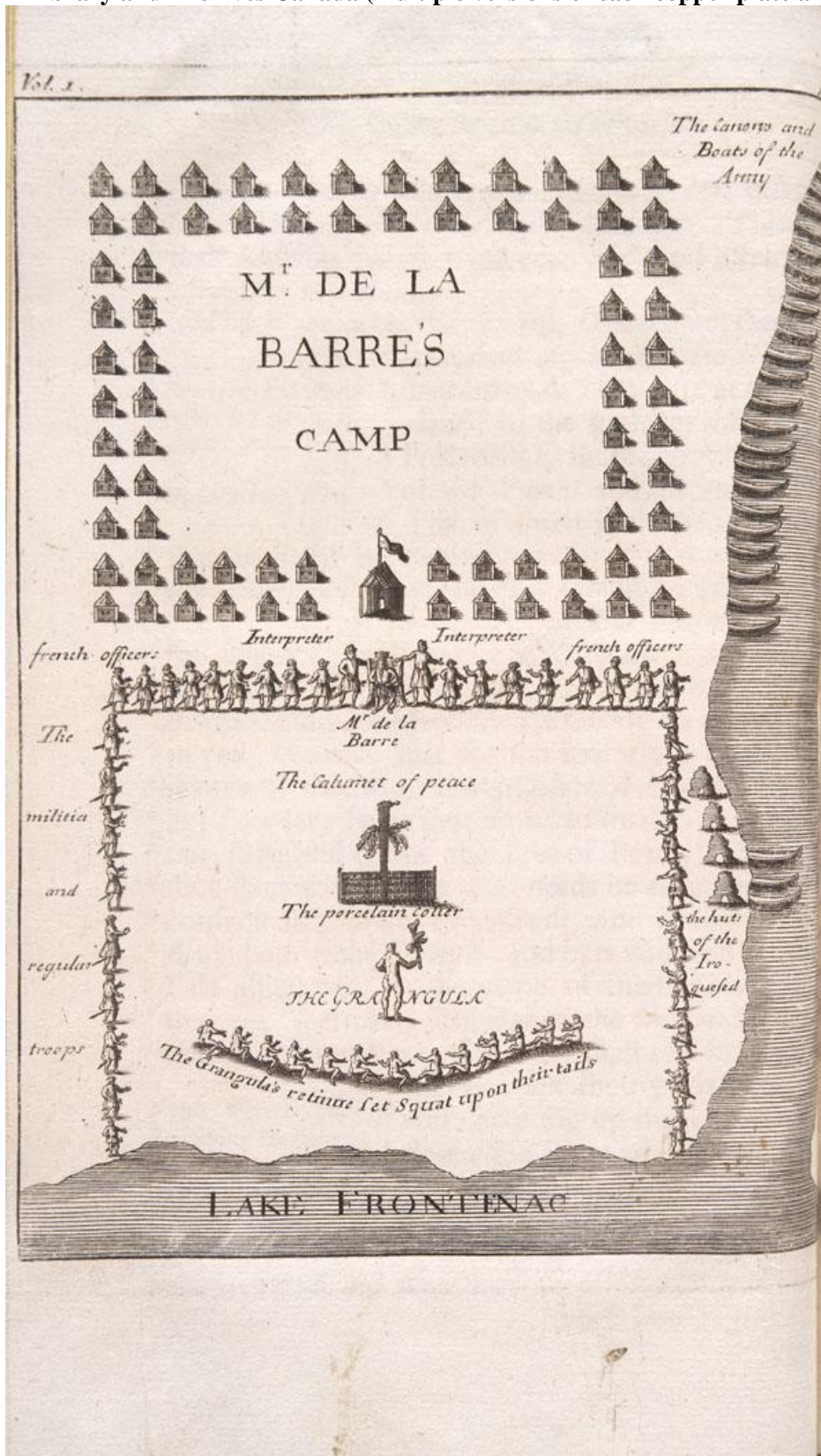
Source gallica.bnf.fr / Bibliothèque nationale de France

Lahontan – 1715 – Carte générale de Canada / Lahontan – Available from Gallica:

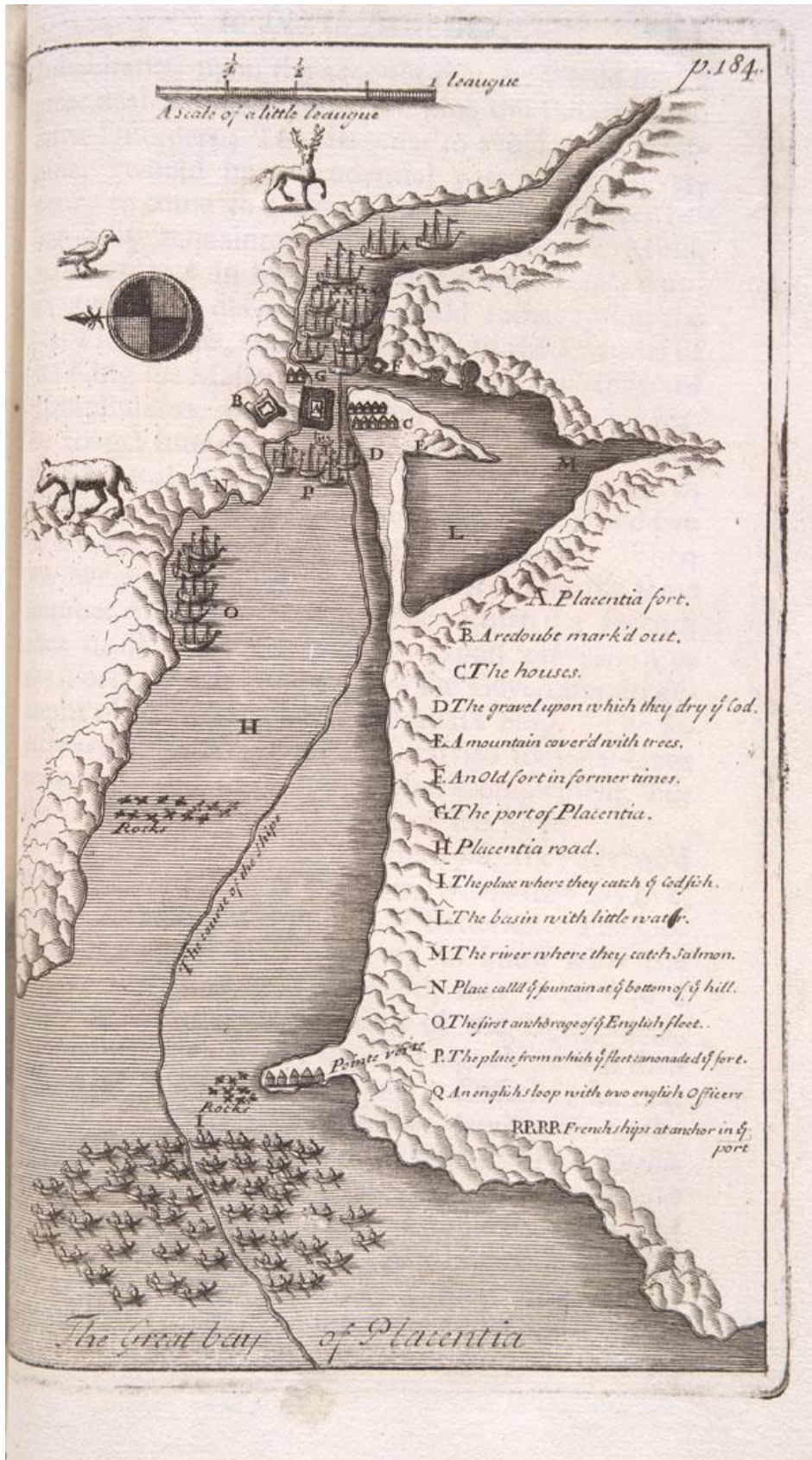
<http://gallica.bnf.fr/ark:/12148/btv1b8595890h.r=lahontan.langEN>

<sup>1</sup> <http://www.collectionscanada.gc.ca/earlyimages/026017-110.01-e.php?q1=lahontan&b1=AND&c1=&b2=AND&q2=&c2=&sk=1&&&&PHPSESSID=4ptpib7pl97bkiaopf9c2t5bu7>

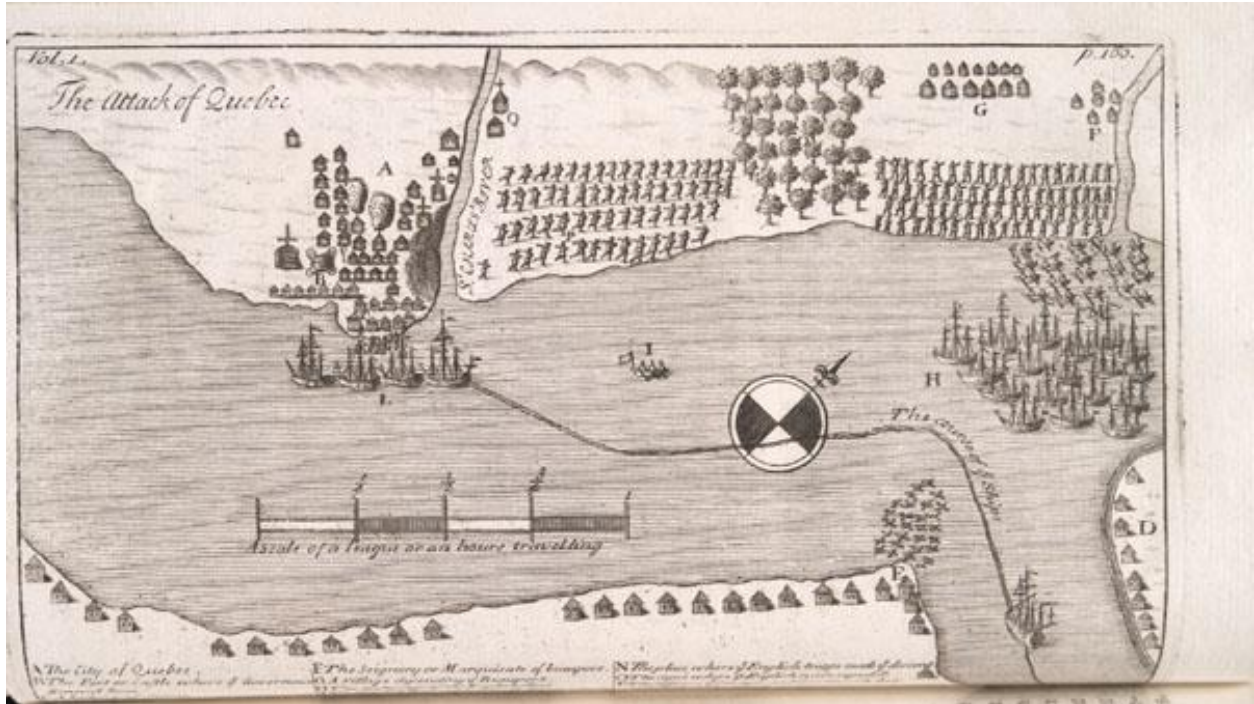
Images from Library and Archives Canada (multiple versions of each copper plate are available):



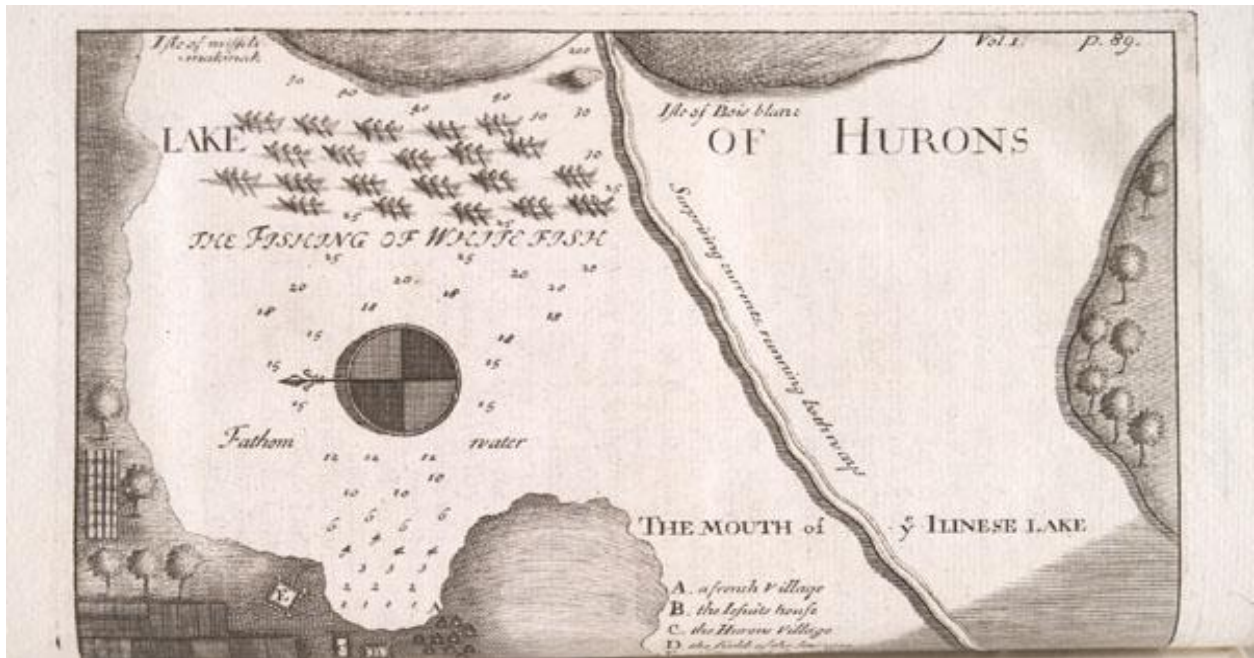
Lahontan – La Barre's Camp



Lahontan – Placentia



Lahontan – The Attack of Québec



Lahontan – Lake of Hurons – note the orientation of the map